










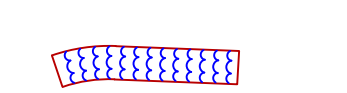








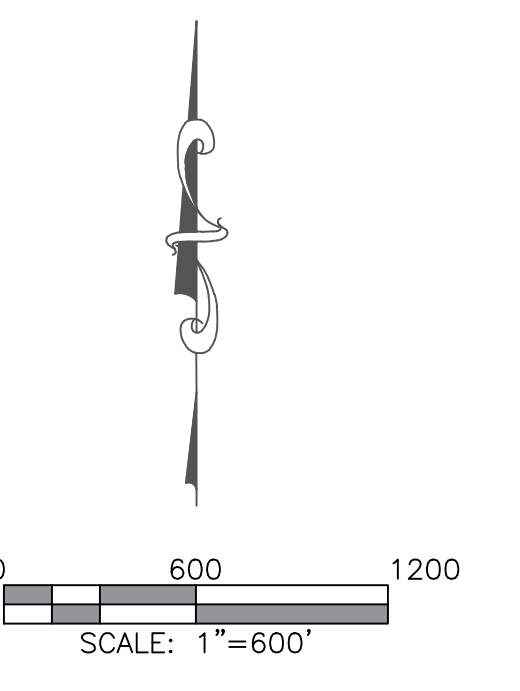
**LEGEND**

	(R-1) RESIDENTIAL DISTRICT ONE		(O.S.) OPEN SPACE - URBAN RESERVE
	(R-2) RESIDENTIAL DISTRICT TWO		CITY PARKS
	(R-3) RESIDENTIAL DISTRICT THREE		CITY LIMITS
	(R-4) RESIDENTIAL DISTRICT FOUR		LOT NUMBER
	(R-M) RESIDENTIAL-MEDICAL DISTRICT		BLOCK NUMBER
	(S-1) SUBURBAN 1		PLAT NAME
	(C-1) TRADITIONAL COMMERCIAL ZONE		CANAL
	(C-2) CENTRAL COMMERCIAL ZONE		
	(C-3) LARGE SCALE COMMERCIAL ZONE		
	(I-1) LIGHT INDUSTRIAL ZONE		
	(I-2) HEAVY INDUSTRIAL ZONE		



# CITY OF OTHELLO ZONING MAP

December 9, 2024



General Notes:

- 1: The official zoning map of the City of Othello was created by Ordinance 1548.
- 2: Ordinances 1564, 1583, 1599, 1601 have updated the zoning map since the previous version.
- 3: Resolution 2024-10 has updated the zoning map since the previous version.
- 4: Resolution 2024-10 revised the zoning map as of December 9, 2024.

